

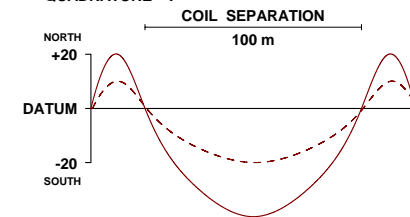


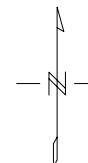
LEGEND

HORIZONTAL LOOP EM

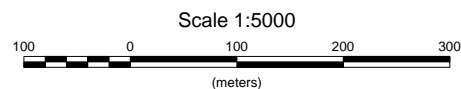
FREQUENCY : 3520 Hz
 INSTRUMENT : APEX PARAMETRICS MAX-MIN I-9
 PROFILE SCALE : 1 cm = 20%
 IN PHASE : 
 QUADRATURE : 



IN-PHASE DATUM : 0%
 QUADRATURE DATUM : 0%
 DATA FILE : Miller Creek HLEM.gdb
 OPERATORS : JW,GC
 STATION SEPARATION : 25m
 LINE-KM SURVEYED THIS SHEET : 4.85 km



FIELD



NAD83 / UTM zone 7N

RADIUS GOLD CORP.

60 MILE PROJECT
 Miller Creek
 HLEM IN-PHASE AND QUADRATURE PROFILES : 3520 Hz

DAWSON MINING DISTRICT, YUKON, CANADA
 NTS : 116C 02
 DATE SURVEYED : September, 2011
 DRAWN BY: JW / DATE DRAWN: September 14, 2011

AURORA GEOSCIENCES LTD.